

 LAT 27.606066
 LONG -80.758117
 LAT 27.604370
 LONG -80.753927

 LAT 27.614278
 LONG -80.75875



  
 LAT 27.613925
 LONG -80.7559

0 0.125 0.25 0.5
 Approximate scale in miles

Wildlife management area
 Note: Hunt season caution!

Wildlife Caution
 Please respect Florida's wildlife and use caution while visiting district lands. These are wild animals. For your safety, do not approach or feed any wild animal.

Trails
 R — Red blaze trail (multi-use)
 W — White blaze trail (hiking)
 Y — Yellow blaze trail (hiking)
 Y/W — Yellow/white connector trail (hiking)
 B — Blue blaze trail (hiking to campsite)
 Red blaze trail loop — 3.4 miles
 White blaze trail loop — 0.6 miles
 Yellow blaze trail loop — 1.2 miles

Legend
 Parking area
 Restroom
 Picnic area
 Camping area
 Group camping area (By reservation only)
 - - - Trail
 — Interior road
 Property boundary
 Wetland



Fort Drum Marsh Conservation Area Trail Map