








Legend

-  Parking area
-  Observation location
-  Shelter (Day use only)
-  Trail
-  Wildlife management area
-  Property boundary
-  Wetland

 
 LAT 28.252745
 LONG -80.831698

Brevard County

Wildlife Caution
 Please respect Florida's wildlife and use caution while visiting district lands. These are wild animals. For your safety, do not approach or feed any wild animal.

Wildlife management area
 Note: Hunt season caution!

Trails

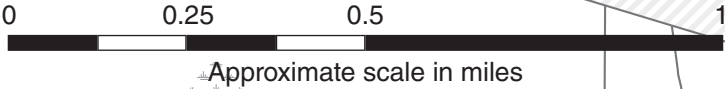
- W — White blaze trail
- Y — Yellow blaze trail
- R — Red blaze trail
- White blaze trail — 2.5 miles one way
- Yellow blaze trail — 3.1 miles one way
- Red blaze trail loop — 2.0 miles
- Trails may be seasonally flooded.**

 LAT 28.230012
 LONG -80.811194

Entrance

Wickham Road

Wickham Road access gate
 open 7 a.m.–7 p.m.



 LAT 28.207361
 LONG -80.832674

St. Johns River



River Lakes Conservation Area
Moccasin Island Trail Map